

MILLSTONE TOWNSHIP  
MONMOUTH COUNTY

FREEHOLD TOWNSHIP  
MONMOUTH COUNTY

HOWELL TOWNSHIP  
MONMOUTH COUNTY

UPPER  
FREEHOLD  
TOWNSHIP  
MONMOUTH  
COUNTY

NORTHERN  
PLANNING  
AREA

NORTHERN  
PLANNING  
AREA

NORTHERN  
PLANNING  
AREA

CENTRAL  
PLANNING  
AREA

NORTHERN  
PLANNING  
AREA

CENTRAL  
PLANNING  
AREA

NORTHERN  
PLANNING  
AREA

CENTRAL  
PLANNING  
AREA

MAPLE GLEN  
SEWER/WATER  
TREATMENT PLANT  
SSA

CENTRAL  
PLANNING  
AREA

LAKEWOOD  
TOWNSHIP  
OCEAN COUNTY

TOMS RIVER TOWNSHIP  
OCEAN COUNTY







PLUMSTED TOWNSHIP  
OCEAN COUNTY

LAKEHURST NAVAL AIR STATION  
(MILITARY INSTALLATION)

LAKEHURST NAVAL AIR STATION  
(MILITARY INSTALLATION)

MANCHESTER TOWNSHIP  
OCEAN COUNTY

LEGEND

-  PUMP STATION (TOWNSHIP)
-  PUMP STATION (OCUA)
-  MANHOLE
-  FORCEMAIN
-  GRAVITY MAIN
-  PREVIOUSLY APPROVED SEWER SERVICE AREA

NOTES:  
 1. THIS MAP WAS DEVELOPED USING DIGITAL DATA FROM THE STATE OF NEW JERSEY AND THE COUNTY OF OCEAN. THIS MAP IS A SECONDARY PRODUCT AND HAS NOT BEEN VERIFIED BY THE STATE OR COUNTY AND IS NOT AUTHORIZED BY THE STATE OR COUNTY.  
 2. DEVELOPMENT IN AREAS MAPPED AS WETLANDS, FLOOD PRONE AREAS, DESIGNATED RIVER AREAS, OR OTHER ENVIRONMENTALLY SENSITIVE AREAS MAY BE SUBJECT TO SPECIAL REGULATION UNDER FEDERAL OR STATE STATUTES OR RULES. INTERESTED PERSONS SHOULD CHECK WITH THE DEPARTMENT OF ENVIRONMENTAL PROTECTION FOR THE LATEST INFORMATION. DEPICTION OF ENVIRONMENTAL FEATURES IS FOR GENERAL INFORMATION PURPOSES ONLY, AND SHALL NOT BE CONSTRUED TO DEFINE THE LEGAL GEOGRAPHIC JURISDICTION OF SUCH STATUTES OR RULES.

2000 0 2000 4000 Feet

SCALE: 1" = 2000'

SOURCES:  
REMINGTON & VERNICK ENGINEERS - PARCEL MAPPING (UPDATED JUNE 2007);  
JACKSON TOWNSHIP M.U.A. & ALAIMO GROUP - SANITARY SEWER INFRASTRUCTURE

APPROVED: \_\_\_\_\_ DATE: \_\_\_\_\_  
 Richard A. Alaimo - P.E.  
 N.J. PROFESSIONAL ENGINEER  
 LICENSE NO. 15195

REVISIONS	DATE	BY

**ALAIMO GROUP**  
 Consulting Engineers  
 NJDCA 246A27988400  
 200 High Street  
 Mount Holly, N.J.  
 Paterson, N.J.

JACKSON TOWNSHIP MASTER PLAN  
 UTILITY PLAN ELEMENT  
 EXISTING SEWER SERVICE MAP

CLIENT	DATE	MAP
JACKSON TOWNSHIP	JULY 2009	U-1
JACKSON TOWNSHIP OCEAN COUNTY NEW JERSEY	PROJECT NO.: A-560-011 CREATED BY: MAC CONTRACT NO.: DESIGNED BY: C.J.W.	FILE NO.: