



MILLSTONE TOWNSHIP  
MONMOUTH COUNTY

FREEHOLD TOWNSHIP  
MONMOUTH COUNTY

HOWELL TOWNSHIP  
MONMOUTH COUNTY

UPPER  
FREEHOLD  
TOWNSHIP  
MONMOUTH COUNTY

WESTERN REGIONAL  
TREATMENT PLANT  
(SITE TO BE DETERMINED)

LAKEWOOD  
TOWNSHIP  
OCEAN COUNTY

TOMS RIVER TOWNSHIP  
OCEAN COUNTY









PLUMSTED TOWNSHIP  
OCEAN COUNTY

MANCHESTER TOWNSHIP  
OCEAN COUNTY

LAKEHURST NAVAL AIR STATION  
(MILITARY INSTALLATION)

LAKEHURST NAVAL AIR STATION  
(MILITARY INSTALLATION)

LEGEND

-  PROPOSED WATER TREATMENT PLANT
-  PROPOSED WATER TANK
-  PROPOSED WELL
-  PROPOSED FIRE HYDRANT
-  PROPOSED WATERMAIN
-  EXISTING WATER TREATMENT PLANT
-  EXISTING WATER TANK
-  EXISTING BOOSTER STATION
-  EXISTING WELL
-  EXISTING FIRE HYDRANT
-  EXISTING WATERMAIN

NOTES:

1. THIS MAP WAS DEVELOPED USING DIGITAL DATA FROM THE STATE OF NEW JERSEY AND THE COUNTY OF OCEAN. THIS MAP IS A SECONDARY PRODUCT AND HAS NOT BEEN VERIFIED BY THE STATE OR COUNTY AND IS NOT AUTHORIZED BY THE STATE OR COUNTY.
2. DEVELOPMENT IN AREAS MAPPED AS WETLANDS, FLOOD PRONE AREAS, DESIGNATED RIVER AREAS, OR OTHER ENVIRONMENTALLY SENSITIVE AREAS MAY BE SUBJECT TO SPECIAL REGULATION UNDER FEDERAL OR STATE STATUTES OR RULES. INTERESTED PERSONS SHOULD CHECK WITH THE DEPARTMENT OF ENVIRONMENTAL PROTECTION FOR THE LATEST INFORMATION. INSPECTION OF ENVIRONMENTAL FEATURES IS FOR GENERAL INFORMATION PURPOSES ONLY, AND SHALL NOT BE CONSTRUED TO DEFINE THE LEGAL GEOGRAPHIC JURISDICTION OF SUCH STATUTES OR RULES.

2000 0 2000 4000 Feet

SCALE: 1" = 2000'

SOURCES:  
REMINGTON & VERNICK ENGINEERS - PARCEL MAPPING (UPDATED JUNE 2007);  
JACKSON TOWNSHIP M.U.A. & ALAIMO GROUP - SANITARY SEWER INFRASTRUCTURE

APPROVED: \_\_\_\_\_ DATE: \_\_\_\_\_  
*Richard A. Alaimo - P.E.*  
 N.J. PROFESSIONAL ENGINEER  
 LICENSE NO. 15195

REVISIONS	DATE	BY

**ALAIMO GROUP**  
 Consulting Engineers  
 NJDCA 246427986400  
 200 High Street  
 Mount Holly, N.J.  
 Paterson, N.J.

JACKSON TOWNSHIP MASTER PLAN  
 UTILITY PLAN-ELEMENT  
 PROPOSED WATER SERVICE MAP

CLIENT: JACKSON TOWNSHIP  
 PROJECT LOCATION: JACKSON TOWNSHIP  
 OCEAN COUNTY  
 NEW JERSEY

DATE: JULY 2009  
 DESIGNED BY: MAC  
 CREATED BY: MAC  
 PROJECT NO.: A-560-011  
 CONTRACT NO.:  
 CHECKED BY: C.J.W.

MAP: U-4  
 FILE NO.: